



# Distributional shifts of canopy-forming seaweeds from the Atlantic coast of Southern Europe

P. Casado-Amezúa<sup>1,2</sup> · R. Araújo<sup>3</sup> · I. Bárbara<sup>4</sup> · R. Bermejo<sup>5</sup> · Á. Borja<sup>6</sup> · I. Díez<sup>7</sup> · C. Fernández<sup>8</sup> · J. M. Gorostiaga<sup>7</sup> · X. Guinda<sup>9</sup> · I. Hernández<sup>10</sup> · J. A. Juanes<sup>9</sup> · V. Peña<sup>4</sup> · C. Peteiro<sup>11</sup> · A. Puente<sup>9</sup> · I. Quintana<sup>7</sup> · F. Tuya<sup>12</sup> · R. M. Viejo<sup>1</sup> · M. Altamirano<sup>13</sup> · T. Gallardo<sup>14</sup> · B. Martínez<sup>1</sup>

Received: 4 July 2018 / Revised: 10 January 2019 / Accepted: 12 February 2019  
© Springer Nature B.V. 2019

## Abstract

Canopy-forming seaweeds sustain critical ecosystem services in coastal habitats. Around the world, many of these seaweeds are suffering strong declines, mainly attributed to the progressive increase in sea surface temperature, in combination with other stressors due to current global changes. The southernmost part of the NE Atlantic is among those areas most affected by climate change. In this study, we estimated the distributional contractions of seven of the most conspicuous seaweeds from the Atlantic coasts of the Iberian Peninsula using an “Extent of Occurrence” methodology. Overall, during the last three decades, range shifts have been more pronounced east of the Cantabrian Sea than along the western coast of the Iberian Peninsula. In particular, regions with a semi-permanent summer upwelling seem to be critical to the persistence of brown seaweeds, fucoids and kelps. Range contractions of the cold-temperate fucoids were estimated to be ca. 21% and 45% for *Himantalia elongata* and *Fucus serratus*, respectively; and for the kelps *Saccharina latisima* and *Laminaria hyperborea*, 6% and 14%, respectively. Range contractions for warm-temperate kelps were estimated to be ca. 13% and 10% for *Saccorhiza polyschides* and *L. ochroleuca*, respectively. Finally, a decline in the warm-temperate red algae *Gelidium corneum* occurred only in the easternmost area of the Cantabrian Sea (Basque Country), leading to a distributional contraction of 7%. We recommend conservation actions to better manage the remnant populations of these canopy-forming seaweeds, and their inclusion in national and regional catalogues of endangered species and on international Red Lists.

**Keywords** Kelp forests · Fucoids · Red algae · Climate change · Range contraction · Community replacement

---

Communicated by Peggy Fong.

This article belongs to the Topical Collection: Coastal and marine biodiversity.

✉ P. Casado-Amezúa  
pilar.casado.amezua@gmail.com

✉ B. Martínez  
brezo.martinez@urjc.es

Extended author information available on the last page of the article

## Introduction

Ecological systems are currently affected by a wide variety of impacts, as a result of the increases of human activity (Raudsepp-Hearne et al. 2010; Jorgenson and Clark 2011). Current rates of biodiversity loss are exceeding those of the historical past and show no indication of slowing (Ceballos et al. 2015). Global climate change, pollution, overexploitation, invasive species, and habitat fragmentation are the main drivers of the overall decline in biodiversity (Millennium Ecosystem Assessment 2005). Marine systems dominated by habitat-forming species (e.g., corals, sponges, oysters, seagrasses, kelps) are critical to ecosystem services (Palumbi et al. 2009; Laffoley and Baxter 2016). The previously mentioned threats affect their physiological and ecological performance, ultimately causing their decline (Walther et al. 2002; Hoegh-Guldberg and Bruno 2010; Smale and Wernberg 2013). Concurrently, community phase shifts may occur, because the dominant habitat-forming organisms are eliminated and/or replaced by a different group of species (Airoldi et al. 2008). This leads to consequences for associated biodiversity and trophic interactions (Hawkins et al. 2009; Wahl et al. 2015). Examples include temperate to tropical seagrasses (Waycott et al. 2009), mangroves (Polidoro et al. 2014; Fusi et al. 2015), corals (Pandolfi et al. 2003; Munday et al. 2008; Jones et al. 2014), and large canopy-forming seaweeds (Steneck and Johnson 2013; Wernberg et al. 2011, 2016).

Coastal systems dominated by canopy-forming seaweeds are one of the most ecologically and socio-economically important habitats in temperate waters (Steneck et al. 2002; Smale et al. 2013; Bennett et al. 2016). Through provisions of food, shelter and habitat to other species of flora and fauna, seaweeds provide a structural and trophic framework that supports a high diversity of associated organisms (Bustamante et al. 2017; Teagle et al. 2017). In addition, seaweeds provide many other ecosystem services, such as CO<sub>2</sub> sequestration, nutrient cycling, and shoreline protection (Duarte 2016; Krause-Jensen and Duarte 2016). A growing body of global evidence reveals a decline in seaweeds in different regions, mainly driven by increases in seawater temperature, along with a higher frequency and intensity of extreme climatic events (e.g., Wernberg et al. 2013, 2016; Fernández 2011; Tanaka et al. 2012; Duarte et al. 2013; Smale and Wernberg 2013; Krumhansl et al. 2016). These losses may have relevant consequences for local economies and biodiversity (Voerman et al. 2013; Vergés et al. 2016).

The Atlantic coast of Europe is a hotspot of warming, as sea surface temperatures have risen 0.3–0.8 °C per decade since the mid-20th century (OSPAR 2010; Lima and Wethey 2012; Smale et al. 2013). The southernmost region, the Iberian Peninsula, is among the areas most affected by climate change (Belkin 2009). The Iberian Peninsula has been traditionally divided into three biogeographic sub-regions. A “cool” region is located around W Portugal and NW Spain, characterized by seasonal, cold, nutrient-rich upwelling during the summer. The two “warmer” sub-regions include: the north of the Iberian Peninsula—the easternmost area of the Cantabrian Sea—and the south of the Iberian Peninsula—Algarve and the western end of the Strait of Gibraltar (OSPAR 2010). Differences in the summer temperature historically shaped the distribution of two different groups of seaweeds dominating the intertidal and subtidal zones (Gorostiaga et al. 2004; Bárbara et al. 2005; Araújo et al. 2009; Gallardo et al. 2016). On the one hand, cold- to warm-temperate brown seaweeds follow a W–E gradient (along the Cantabrian Sea) and a N–S gradient (from the Galician Rías to the Strait of Gibraltar) in terms of abundance. For most of these seaweeds, the Iberian Peninsula is their southernmost distributional limit, serving as refuge in the last glacial period (Hoarau et al. 2007; Maggs et al. 2008; Assis et al. 2017b). On the other

hand, red algae such as *Gelidium corneum* are characteristic of the northern, southwestern and, to a lesser extent, southern Atlantic coasts (Santos and Duarte 1991; Marqués et al. 1982; Gorostiaga et al. 2004).

In this study, we compiled published information, technical reports, and experts' knowledge on seven of the most conspicuous canopy-forming seaweeds from the Atlantic coasts of the Iberian Peninsula: the warm-temperate kelps *Laminaria ochroleuca* and *Saccorhiza polyschides*, the cold-temperate kelps and fucoids *L. hyperborea*, *Saccharina latissima*, *Himanthalia elongata* and *Fucus serratus*, and the warm-temperate red alga *Gelidium corneum*. Despite historical fluctuations in the distribution of these seaweeds (i.e., periods of expansion and retraction), a continuous decline was apparent since the late 1990s, mostly along the northern Iberian Peninsula. Local and regional studies have provided evidence of declining trends in the abundance of these canopy-forming seaweeds (e.g., Fernández 2011; Díez et al. 2012; Voerman et al. 2013; Araújo et al. 2016; Assis et al. 2016; Muguerza et al. 2017; Borja et al. 2018). At the same time, reduced recruitment and growth (e.g., Fernández 2011), and range contractions have been described (e.g., Duarte et al. 2013; Fernández 2016; Assis et al. 2016). Following the International Union for Conservation of Nature (IUCN) Red List criteria, which determines the relative risk of extinction of flora and fauna, our objective was to determine and quantify changes in the geographic range of the targeted species along the Atlantic coasts of the Iberian Peninsula. To accomplish this aim, we used the "Extent of Occurrence" (EOO) methodology (IUCN 2013). This work is expected to provide useful scientific recommendations for the conservation of canopy-forming seaweeds across the Atlantic Iberian Peninsula.

## Materials and methods

We gathered information from the scientific literature, technical reports and the most recent knowledge from experts on the status, trends, and historical and present distribution on the Atlantic Iberian Peninsula, of the canopy-forming seaweeds: *F. serratus*, *H. elongata*, *S. latissima*, *L. hyperborea*, *L. ochroleuca*, *S. polyschides* and *G. corneum*. We also screened for information regarding major threats to these seaweeds. At the time of organizing the information, seven ecological regions were identified for the Iberian Peninsula, following Ramos et al. (2016) for the N and NW coasts, Tuya et al. (2012) for the W coasts, and Bermejo et al. (2015) for the S coasts. In the N Iberian Peninsula (from the French border to Ria de Vivero, 43°41.5'N, 7°35.9'W), two regions are distinguished: *Eastern* and *Western Cantabrian*, with Ria de Villaviciosa (43°32.4'N, 5° 23.2'W) as the border. In the NW Iberian Peninsula (from Ria de Vivero to the N Portuguese-Spanish border) two regions are distinguished: *Upper* and *Lower Rías*, separated by the Finisterre Cape (41°52.3'N, 8°51.7'W). On the W Iberian Peninsula (between N and S Portuguese-Spanish borders), two regions are differentiated: *Northern* and *Southern Portugal*, divided by the Nazaré Canyon (39° 35.9'N, 9° 4.6'O). In the south of the Iberian Peninsula, the region of the *Strait of Gibraltar*, from Punta Camarinal (36°4.7'N, 5°47.8'W) to Gibraltar (36°4'N, 5°20.7'W) was considered.

## Estimation of range shifts

We assembled a GIS database using ArcView (v.10.2.1.) to include all presence records from different databases (Global Biodiversity Information Facility, GBIF; Ocean

**Table 1** Survival temperature interval (STI) and threats over seaweeds

Species	STI (°C)	Threats	References
<b>Species with intertidal and subtidal distribution (km<sup>2</sup>)</b>			
<b>Warm-temperate kelps</b>			
<i>Laminaria ochroleuca</i>	15–23	Seawater temperature warming trends Summer periods more than 30 consecutive days of seawater temperature > 20 °C Heat waves Grazing by fish	STI: a, b, d Analysed literature: 2–10, 12, 15, 16, 18, 19, 22–31, 34, 37, 39, 42, 43, 46 Threats: 21, 28, 30, 35, 38, 42, 43, 44, 48
<i>Saccorhiza polyschides</i>	5–23	Heat waves Grazing by fish	STI: a Analysed literature: 2–10, 12, 14–16, 18, 22–30, 34, 39, 42, 43, 45, 46 Threats: 21, 28, 30, 35, 38, 42, 43, 44, 45, 48
<b>Cold-temperate kelps</b>			
<i>Laminaria hyperborea</i>	5–<21 °C	Seawater temperature warming trends Grazing by fish	STI: a, b Analysed literature: 3–8, 10, 18, 20, 22, 27, 28, 35, 42–44, 46 Threats: 21, 20, 28, 35, 43, 44, 46
<i>Saccharina latissima</i>	10–<21		STI: a, b Analysed literature: 4, 6–8, 10, 18, 20, 24, 25, 27, 28, 35, 43, 44, 46 Threats: 21, 20, 28, 43, 44
<b>Warm-temperate red seaweeds</b>			
<i>Gelidium comeum</i>	13–21	Seawater temperature warming trends Summer increase in solar radiation Summer decrease in nutrient availability Winter decrease in solar radiation Intensification in the frequency of swells	Analysed literature: 2, 4, 12, 16, 17, 18, 20, 27, 29–31, 34, 36, 40, 41, 47, 48 Threats: 29, 30, 36, 41, 48, 49

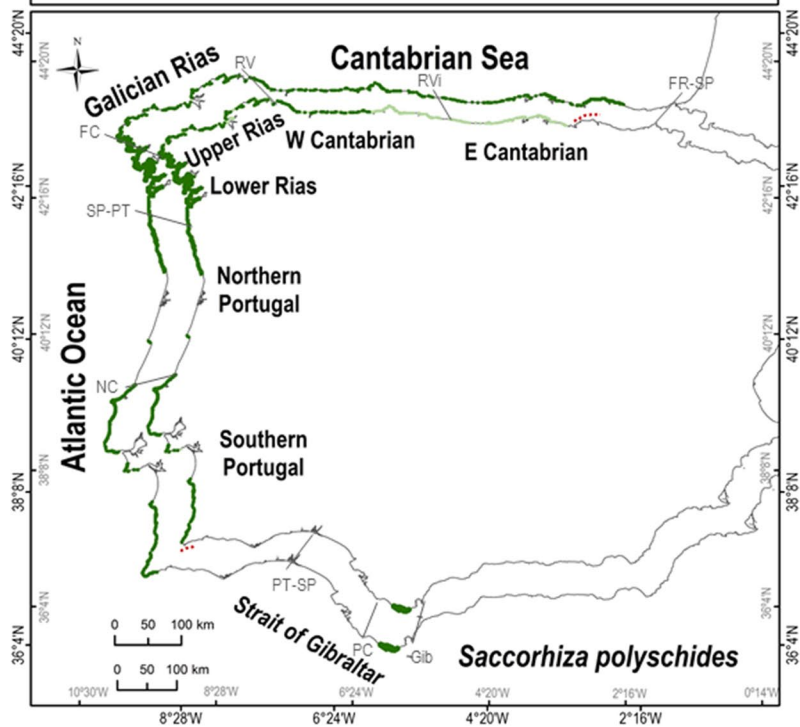
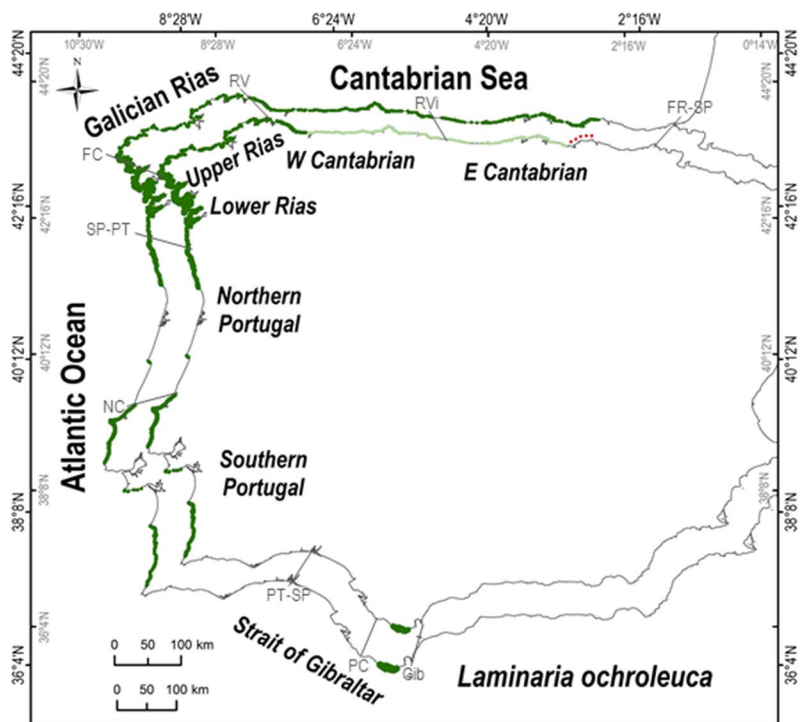
**Table 1** continued

Species	STI (°C)	Threats	References
Species with intertidal distribution: fucoids (km)			
<i>Himanthalia elongata</i>	8–18	Seawater temperature warming trends	STI: d, e
<i>Fucus serratus</i>	0–<25	Increase in air temperature Increase in solar radiation ( <i>F. serratus</i> )	Analysed literature: 1,3,4,7, 8, 11, 13, 18, 20, 23, 25, 26, 27, 32, 37, 44 Threats: 20, 30, 32, 33, 37, 44
STI: a, van den Hoek (1982), b, tom Dieck (1993); c, Lüning (1990); d, Izquierdo et al. (2002); e, Martínez et al. (2015a)			
1. Fischer-Piette (1955a, b); 2. Seoane-Camba (1965); 3. Fischer-Piette and Ginsburg-Ardré (1963); 4. Ardré (1971); 5. Gili et al. (1979); 6. Anadón and Niell (1981); 7. Fernández and Niell (1981); 8. Anadón (1983); 9. Borja and Gorostiaga (1990); 10. McNeill (1992); 11. Arrontes (1993); 12. Gorostiaga et al. (1998); 13. Arrontes (2002); 14. Gorostiaga et al. (2002–2005), unpublished; 15. Gorostiaga et al. (2003–2005), unpublished; 16. Borja et al. (2004); 17. Gorostiaga et al. (2004); 18. Bárbara et al. (2005); 19. Arroyo et al. (2006); 20. Lima et al. (2007); 21. Bode (2008); 22. Fernández and Anadón (2008); 23. Anadón et al. (2009); 24. Assis et al. (2009); 25. Araujo et al. (2009); 26. Rico et al. (2009); 27. Rodríguez and Moliner (2010); 28. Fernández (2011); 29. Bermejo et al. (2012); 30. Díez et al. (2012); 31. Guinda et al. (2012); 32. Lamela-Silvarrey et al. (2012); 33. Martínez et al. (2012); 34. Pérez Llorens et al. (2012); 35. Tuya et al. (2012); 36. Borja et al. (2013); 37. Duarte et al. (2013); 38. Voerman et al. (2013); 39. Gorostiaga et al. (2013), unpublished; 40. IHC (2014), unpublished; 41. Quintano et al. (2015); 42. Pinho et al. (2016); 43. Araujo et al. (2016); 44. Piñeiro-Corbeira et al. (2016); 45. Assis et al. (2017a, b); 46. Franco et al. (2017); 47. IHC (2017), unpublished; 48. Mugerza et al. (2017); 49. Borja et al. (2018)			

**Fig. 1** Extent of Occurrence (EOO) of warm-temperate kelps with an intertidal and subtidal distribution (▶ *Laminaria ochroleuca* and *Saccorhiza polyschides*). Ecological regions correspond to those described by Ramos et al. (2016), Tuya et al. (2012) and Bermejo et al. (2012) (see “Materials and methods”). Numbered lines correspond to the limits of ecological units. *FR–SP* France–Spain border, *RVi* Ría Villaviciosa, *RV* Ria de Viveiro, *FC* Finisterre Cape, *SP–PT* Spain–Portugal border, *NC* Nazaré Canyon, *PT–SP* Portugal–Spain border, *PC* Punta Camarinal, *Gib* Gibraltar. The outer coastline represents kelp distribution during *Period 1* (1980’s–1990’s), dark polygons correspond to estimated EOO. The inner coastline corresponds to *Period 2* (2013–2016), dark polygons correspond to estimated EOO; dashed lines indicate areas where the kelps have not been found; light polygons correspond to areas where sparse isolated individuals have been found in the deep subtidal zone

Biogeographic Information System, iOBIS), and herbarium collections from the Iberian Peninsula (BCN-Phycophyta, BIO- Cryp, FCO, HGI-A, MA-Algae, MACB, MAF-Algae, MGC-Phyc., MUB, PO, SANT, UALG, and VAL; herbarium abbreviations follow Thiers (2017)). The geographic position of each record was checked for consistency to avoid redundancies and incongruences from the different data sources. Those presences erroneously geo-referenced, on land or far from the coastline, were omitted or corrected with the aid of experts. To estimate species’ distributional shifts, we grouped the available information on presence records of each seaweed into two periods: during the 1980’s and 1990’s (hereafter, *Period 1*) and the present time, i.e., between 2013 and 2016 (hereafter, *Period 2*). We then calculated the differences in the “Extent of Occurrence” (EOO; IUCN 2013) during the two periods. We did not consider sites where species were observed as sparse individuals. The EOO is defined as the smallest area that can be drawn to include all the known, inferred or projected presence sites of a species (IUCN 2013). This estimation may exclude geographic discontinuities or disjunctions within the overall distribution of the species (e.g., large areas of unsuitable habitat). EOO has seldom been used for seaweeds. Thus, we adapted this parameter using two distinct methodologies for subtidal and intertidal species. For the species present in the lower intertidal and subtidal zones, EOO was delimited using the minimum convex polygon method, or convex hull (IUCN 2013). We built the convex hulls using the Minimum Bounding Geometry tool of ArcGIS, from 1:25,000 maps. The polygons were corrected, such that areas of unsuitable habitats (i.e., areas of sand and muddy bottoms) were discarded. This was implemented from a layer of substrate type (EMODnet Seabed Habitats, Populus et al. 2017). Because of the distribution in depth of the species, polygons were clipped with the bathymetric layer (General Bathymetric Chart of the Oceans, 30 arc-sec interval grid). For *Laminaria* spp., a maximum depth of 25 m was used (Gili et al. 1979; Arroyo et al. 2006; Guinda et al. 2012); in the case of *S. latissima*, *S. polyschides* and *G. corneum*, layers were cut to a maximum of 20 m depth (Borja and Gorostiaga 1990; Gorostiaga et al. 1998; Borja et al. 2004; Fernández 2011). Distributional shifts were calculated by comparing the measured area (km<sup>2</sup>) of the polygons between *Period 1* and *Period 2*, which provided the percentage of EOO loss for each species.

The intertidal species *H. elongata* and *F. serratus* have a linear distribution along rocky fringes, normally < 1 km in width. We used the linestring of the coastline from 1:25,000 maps, but exclusively including rocky shores based on digital images. An exception was made in the case of *F. serratus* in NW Spain (Galician Rías) and the *Northern Portugal* region, because the distribution of this species is restricted to a few localities (Duarte et al. 2013, 2015). In this case, the distribution was estimated with several independent linear transects (1 km width) parallel to the coast. We estimated distributional contractions by comparing the length (measured in km) of the linestring of the coastline covered by the species during *Period 1* and *Period 2*, and estimating the percentage lost.



**Table 2** Estimated “Extent of Occurrence” (EOO), distributional shifts and contraction rates for the studied seaweeds. *Period 1* correspond to EOO between the 1980’s and 1990’s and *Period 2* between 2013 and 2016. N/A, not applicable

Species	EOO period 1	EOO period 2	N shift	W shift	Overall shift	Distributional contraction (%)
Species with intertidal and subtidal distribution (km <sup>2</sup> )						
Warm-temperate kelps						
<i>Laminaria ochroleuca</i>	1559	1415	N/A	144	144	10
<i>Saccorhiza polyschides</i>	1350	1178	22	150	172	13
Cold-temperate kelps						
<i>Laminaria hyperborea</i>	1379	1189	72	118	190	14
<i>Saccharina latissima</i>	787	736	21	30	51	6
Warm-temperate red seaweeds						
<i>Gelidium corneum</i>	1370	1280	N/A	90	90	7
Species with intertidal distribution: fucoids (km)						
<i>Himanthalia elongata</i>	978	769	33	176	209	21
<i>Fucus serratus</i>	197	109	1	87	88	45

## Results

A total of 49 published studies and technical reports provided information on the distribution of the targeted seaweeds at local and regional scales (Table 1). A total of 21 studies reported declines in the targeted seaweeds associated with several threats. Global warming was regarded as the most relevant stressor. However, other factors were also reported as relevant, such as irradiance and intensification in the frequency of swells, and non-climatic factors such as fish grazing.

## Range shifts

### Seaweeds with intertidal and subtidal distributions

For the warm-temperate kelps *Laminaria ochroleuca* and *Saccorhiza polyschides*, a total of 212 and 106 occurrences were obtained, respectively. Both kelps were distributed from the *Eastern Cantabrian* to the *Strait of Gibraltar* during *Period 1* (Fig. 1). Both kelps were commonly found forming mixed forests. Information on the decline of *L. ochroleuca* from *Period 1* to *Period 2* was found for the *Eastern* and *Western Cantabrian*. Changes in the geographical range of *L. ochroleuca* have been assessed using quantitative data from *Eastern Cantabrian* and *Northern Portugal*. In the case of *L. ochroleuca*, in *Period 1*, according to quantitative local-scale studies, dense kelps forests (50–75% cover) were observed in the intertidal and subtidal zones. In *Period 2*, forests of *L. ochroleuca* were not observed in the previously mentioned regions; sparse individuals of small size were largely found inhabiting the subtidal zone (Fig. 1). This resulted in an estimated EOO decrease of 10% (Fig. 1, Table 2) from *Period 1* to *Period 2* (i.e., in the last ca. 30 years). Although the



obtained information did not allow the detection of a decreasing trend in the distribution of this kelp in *Southern Portugal*, it should be noted that expert knowledge suggests local declining trends.

We found information on the decline of *S. polyschides* through *Period 1* to *Period 2* for the *Eastern* and *Western Cantabrian* and *Southern Portugal*. In *Period 1* and according to quantitative local-scale studies, dense kelp forests (85–100% cover) were observed in the intertidal and subtidal zones of those these regions. Through *Period 1* to *Period 2*, a continuous decline in population density was observed in the *Eastern Cantabrian*, where the kelp has not been found to date (Fig. 1). In the *Western Cantabrian* and *Southern Portugal*, fluctuations in the presence and abundance of this kelp have been observed in both periods. During *Period 2*, this kelp was not observed in the southernmost tip of *Southern Portugal* (Fig. 1). This resulted in an estimated EOO decrease of 13% (Fig. 1, Table 2) in the last ca. 30 years.

In the case of the cold-temperate kelps *Laminaria hyperborea* and *Saccharina latissima*, a total of 74 and 144 occurrence records were obtained, respectively. In *Period 1*, both kelps were distributed from the *Western Cantabrian* to *Northern Portugal*. During *Period 1*, *L. hyperborea* was commonly found intermixed with *L. ochroleuca* and *S. polyschides*. The presence of *S. latissima* was rare and distributed from the westernmost end of *Western Cantabrian* to the upper tip of *Northern Portugal*. Qualitative information from local-scale studies and experts' knowledge showed declining trends of both kelps from the *Western Cantabrian* to *Northern Portugal* (Fig. 2). In *Period 2*, only some sparse subtidal individuals of *L. hyperborea* and *S. latissima* were observed in both regions. Thus, in *Period 2*, the distribution of both kelps was limited to the *Upper* and *Lower Rías* and, to a lesser extent, the upper tip of *Northern Portugal*. This led to EOO decreases of 14% and 6%, respectively, for *L. hyperborea* and *S. latissima* (Fig. 2, Table 2) in the last ca. 30 years.

For *G. corneum*, a total of 96 occurrences were recorded. In *Period 1*, this seaweed was distributed all along the Atlantic coast of the Iberian Peninsula, from the *Eastern Cantabrian* to the *Strait of Gibraltar*. Dense beds of the species were mainly distributed in the *Western* and *Eastern Cantabrian*, *Southern Portugal* and the *Strait of Gibraltar*. Changes in the distributional range of *G. corneum* have been assessed using quantitative data from *Eastern Cantabrian*. Published literature, technical reports and experts' knowledge showed a continuous decline in *G. corneum* biomass (up to ~80%) and coverage (up to ~60%) since the 1990's-2000. However, some studies have suggested an increase in abundance in the *Western Cantabrian* and the westernmost part of the *Eastern Cantabrian*. Overall, the estimated EOO reduction for *G. corneum* was 7% (Fig. 3, Table 2) in the last ca. 30 years.

### Seaweeds with intertidal distribution

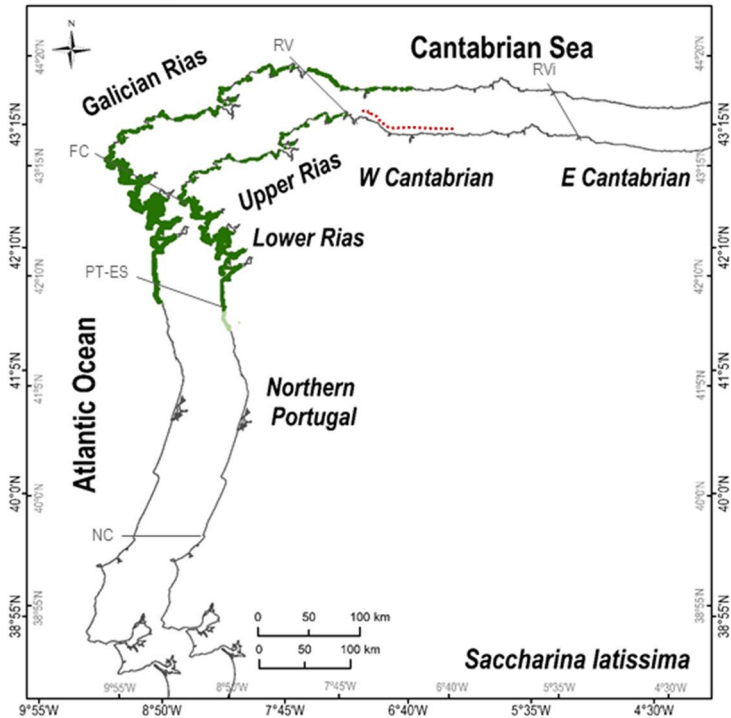
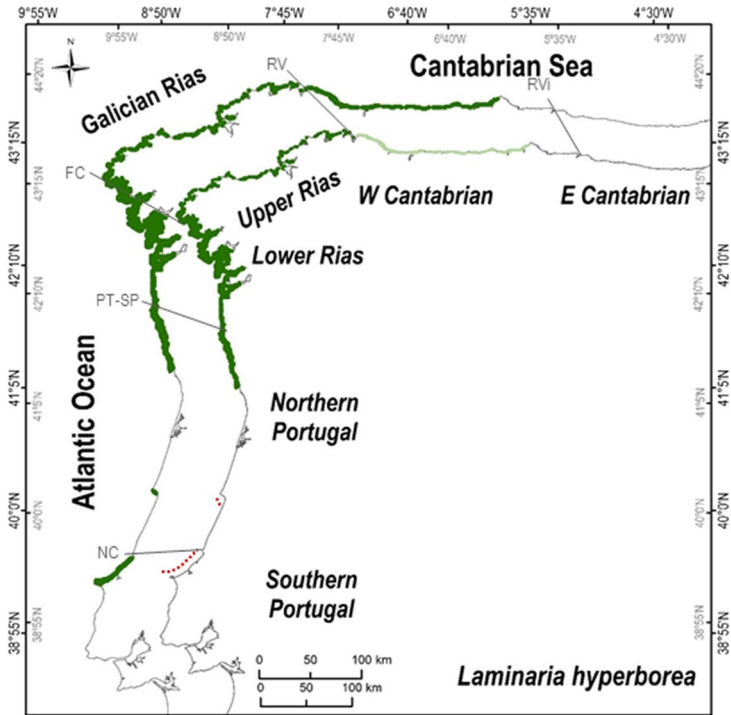
A total of 87 and 44 occurrences were found for *H. elongata* and *F. serratus*, respectively. During *Period 1*, the distribution of both fucoids covered the lower intertidal zone from the *Western Cantabrian* to *Northern Portugal*. According to information from studies and surveys, both species have disappeared, since 2000, from numerous localities (Fig. 4) of the *Western Cantabrian* and *Northern Portugal*. Only *F. serratus* remains in a few localities of the *Western Cantabrian*, mostly as sparse individuals of depauperated conservation status, i.e., "dwarf-morphs". Estimated EOO reductions were 21% and 45% for *H. elongata* and *F. serratus*, respectively (Fig. 4, Table 2) in the last three decades. The current distribution of both fucoids is restricted to the NW corner of the Iberian Peninsula (*Upper* and *Lower Rías* and *Northern Portugal*), where ongoing declines have been recently reported.

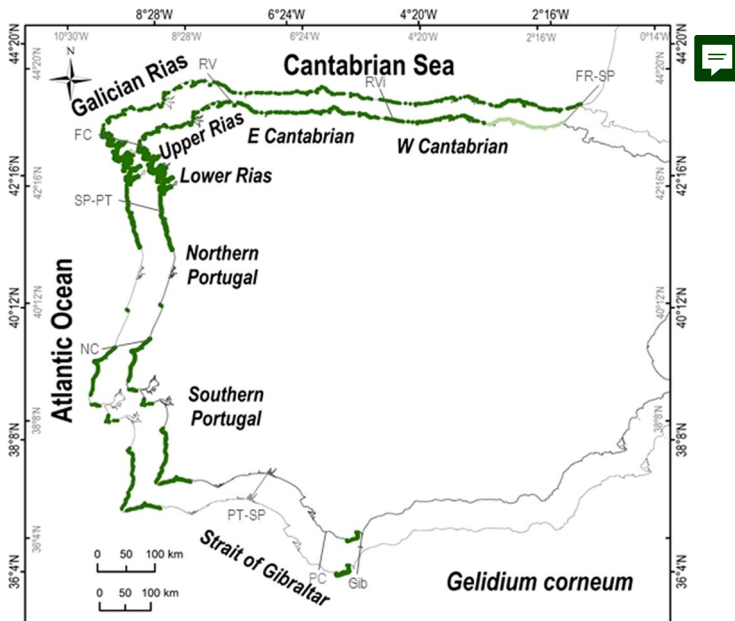
**Fig. 2** Extent of Occurrence (EOO) for cold-temperate kelps with an intertidal and subtidal distribution (▶ *Laminaria hyperborea* and *Saccharina latissima*). Ecological regions correspond to those described by Ramos et al. (2016) and Tuya et al. (2012) (see “Materials and methods”). Numbered lines correspond to the limits of the ecological units. *RVi* Ría Villaviciosa, *RV* Ria de Viveiro, *FC* Finisterre Cape, *SP–PT* Spain–Portugal border, *NC* Nazaré Canyon. The outer coastline represents the kelp distribution during *Period 1* (1980’s–1990’s), dark polygons correspond to estimated EOO. The inner coastline corresponds to *Period 2* (2013–2016), dark polygons correspond to estimated EOO; dashed lines indicate areas where the kelps have not been found; light polygons correspond to areas where sparse isolated individuals have been found in the deep subtidal zone

## Discussion

In this study, we compiled the most recent information on the local and regional decline of seven of the most conspicuous cold- and warm-temperate canopy-forming seaweeds from the Atlantic coasts of the Iberian Peninsula. By estimating the “Extent of Occurrence” (EOO, IUCN 2013), we quantified their range contractions over the last three decades.

Several studies point towards the continuous increase in seawater temperature as the most relevant threat to these seaweeds (this study, Table 1). Seaweeds are temperature-dependent organisms for which growth and photosynthesis are reduced when temperatures differ from the optimum (Breeman 1988; Lüning 1990). The distribution of these seaweeds on the Atlantic coast of the Iberian Peninsula has historically been associated with the August oceanic isotherm of 20 °C (Lüning 1990). Since the 1980’s, the Atlantic coastal waters of the Iberian Peninsula have experienced a significant warming. The greatest seawater temperature increases have been observed during spring, summer and early autumn and, subsequently, the warm season is lengthening (Lima and Wethey 2012; Costoya et al. 2015; Piñeiro-Corbeira et al. 2016). Overall the range shift in the brown seaweeds was estimated to be higher westward along the Cantabrian Sea, than northward along the W Iberian Peninsula. This may be explained by the fact that the longitudinal increase in seawater temperature in the Atlantic Iberian Peninsula has been twice as high as the latitudinal increase (Gómez-Gesteira et al. 2008). Seawater temperature increases have been more pronounced towards the eastern Cantabrian Sea, achieving an increase of ca. 0.26 °C per decade (Goikoetxea et al. 2009). In all other regions, seawater temperature increases have been ca. 0.15 °C (Gómez-Gesteira et al. 2011; Piñeiro-Corbeira et al. 2016; Goela et al. 2016) due to the cooling effects of periodically upwelling events in near-shore waters. In addition to ongoing warming, periods of > 30 consecutive summer days of seawater temperatures > 20 °C, i.e., the maximum survival threshold for most species (Table 1), have been detected since 2000 (Fernández 2011; Díez et al. 2012; Assis et al. 2017a). In turn, summer heat waves have also been documented. For example, in 1997, 2003 and 2006, seawater temperature reached > 25 °C in the *Eastern Cantabrian* (Díez et al. 2012). In 2003 and 2006, seawater temperature reached maximum values of ~ 23 °C in the *Western Cantabrian* (Voerman et al. 2013). Particularly for *Laminaria ochroleuca* and *Saccorhiza polyschides* this has been indicated as a key reason for the observed range shifts in the *Western* and *Eastern Cantabrian*, respectively (Fernández 2011; Díez et al. 2012; Mugerza et al. 2017; this study, Table 1). Similarly, this may explain the shifts of the other kelps, as experiments demonstrate for *Saccharina latissima* (Simonson et al. 2015). Increases in seawater temperature above species’ temperature thresholds, during prolonged periods, cause severe damage to cellular structures, limiting tissue growth (Martínez et al. 2012; Simonson et al. 2015). Thus, photosynthesis, growth and individual survival are negatively affected (Flukes et al. 2015). Individual and populations resilience are reduced and, therefore, species are more vulnerable to other stressors (Whal et al. 2015). On the other hand,





**Fig. 3** Extent of Occurrence (EOO) for the warm-temperate red algae *Gelidium corneum*. Ecological regions correspond to those described by Ramos et al. (2016), Tuya et al. (2012) and Bermejo et al. (2012) (see “Materials and methods”). Numbered lines correspond to the limits of the ecological units. *RVi* Ria Villaviciosa, *RV* Ria de Viveiro, *FC* Finisterre Cape, *SP-PT* Spain–Portugal border, *NC* Nazaré Canyon. The outer coastline represents the algal distribution during *Period 1* (1980’s–1990’s), dark polygons correspond to estimated EOO. The inner coastline corresponds to *Period 2* (2013–2016), dark polygons correspond to estimated EOO; light polygons correspond to areas where a sharp decline in *G. corneum* meadows was observed

while *S. polyschides* has almost disappeared from the *Eastern Cantabrian*, extreme fluctuations (periods of extinction followed by recolonization) have been observed in the *Western Cantabrian* and *Southern Portugal* (Assis et al. 2017a; this study). These fluctuations have been associated with the seasonal effect of winter temperatures on microscopic stages and nutrient availability during spring, i.e., the sporophyte growth phase (Fernández 2011; Assis et al. 2017a). However, if current warming conditions persist, projections through the next three decades predict the extinction of this kelp in these regions (Assis et al. 2017a).

Because of the current warming conditions, the current distribution of the targeted brown seaweeds is restricted to the influence of cold-water nutrient rich upwelling (Bermejo et al. 2012; Ramos et al. 2016; Lourenço et al. 2016; this study, Table 1). Cold-temperate fucooids and kelps find refuge along the NW corner of the Iberian Peninsula (*Upper* and *Lower Rías*, and *Northern Portugal*). Warm-temperate kelps are not only found along the NW corner of the Iberian Peninsula, but also throughout *Southern Portugal* and *Strait of Gibraltar*. However, indications of an ongoing decline have been observed, particularly in the intertidal zone of the *Upper* and *Lower Rías* (Piñeiro-Corbeira et al. 2016), raising uncertainty on the potential role of these regions as refuges for these species in the near future (Martínez et al. 2015b).

Along the Atlantic European coasts, other studies have shown declining trends of the targeted canopy-forming seaweeds, mainly driven by global warming (reviewed by

Araújo et al. 2016). The cold-temperate brown seaweeds of our study are distributed up to the Arctic region. In the English Channel, declines in abundances of *L. hyperborea*, driven by warmer winter temperatures, were observed (Yesson et al. 2015; Assis et al. 2016). In Scotland, the Irish and the North Seas, Skagerrak and Norway, *L. hyperborea* has been documented to be stable, whereas *F. serratus* has increased in abundance (Yesson et al. 2015; Araújo et al. 2016). Even *S. latissima* has increased after a significant reduction driven by overgrazing by sea urchins (Norderhaug et al. 2015; Araújo et al. 2016). The distribution of the warm-temperate kelps, *L. ochroleuca* and *S. polyschides*, has extended to the British Isles and mid-Norway, while decreasing in northern France (Smale et al. 2015; Yesson et al. 2015; Araújo et al. 2016) due to warmer summer temperatures. Therefore, all of this evidence suggests that the distributional limit of the targeted brown seaweeds is shifting poleward.

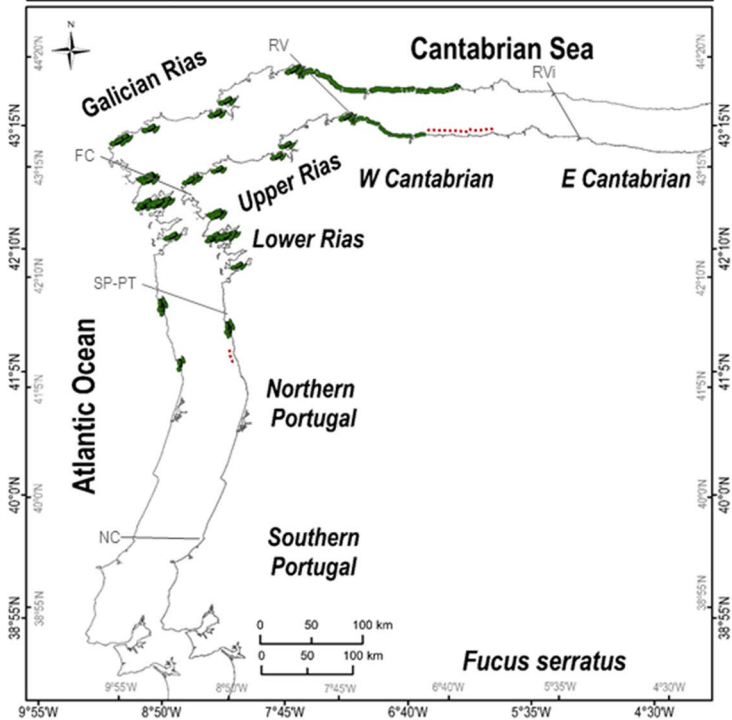
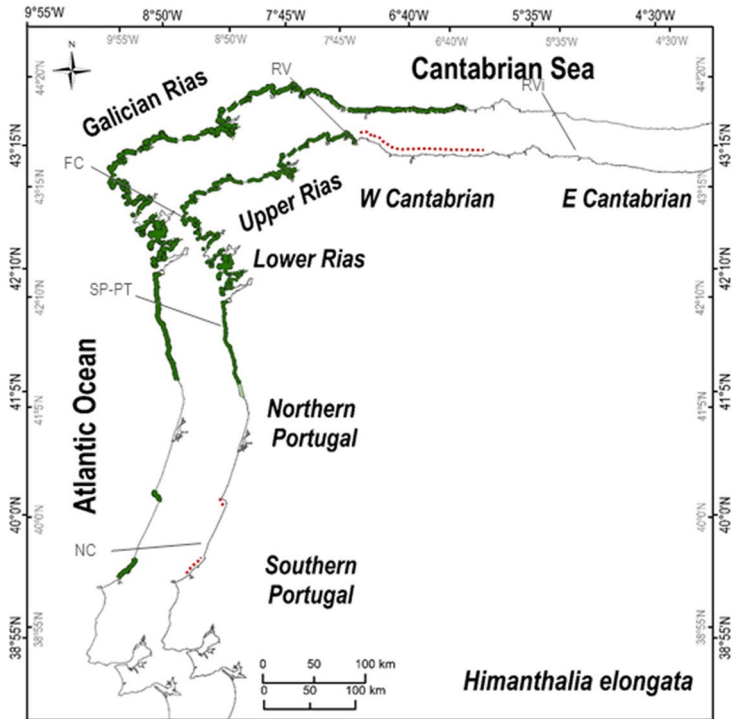
The decline in canopy-forming seaweeds, driven by increases in seawater temperature, has been described in other regions worldwide. In the central Atlantic coast of Nova Scotia, 85–99% of the biomass of *S. latissima* and *L. digitata* was lost over the last three decades, leading to a regime shift from kelps to turf-dominated rocky reefs and invasive seaweeds (Filbee-Dexter et al. 2016). On the SW coast of Japan, Tanaka et al. (2012) reported that kelp forests dominated by *Ecklonia* spp. have mostly disappeared over an area of ca. 700 km. Similarly, these authors showed that temperate *Sargassum* spp. have been replaced by the tropical species *Sargassum ilicifolium*. On the western temperate coast of Australia, the gradual increase in seawater temperature over the last three decades, in combination with extreme marine heat waves (Wernberg et al. 2013), has facilitated a shift toward communities dominated by turfs, invertebrates and corals of subtropical affinity (Wernberg et al. 2013, 2016).

Other climatic and non-climatic factors may also threaten the presence of the targeted seaweeds. The presence of cold-temperate seaweeds along Northern Portugal has been associated with cold-water upwelling (Lima et al. 2007). The magnitude and frequency of the summer upwelling has been observed to be weakened (Lemos and Pires 2004) due to a decrease in favorable winds (Sydeman et al. 2014). Because of upwelling instability, not only may water temperature be warmer, but the period of summer stratification also increases, reducing the availability of nutrients, which are also important for kelp performance (Fram et al. 2008; Franco et al. 2018). The intertidal fucoids, *F. serratus* and *H. elongata*, are probably also influenced by climatic factors related to emersion times (Viejo et al. 2011; Duarte et al. 2013), e.g., increased air temperatures (Helmuth et al. 2002) and irradiance (Martínez et al. 2012; Sanchez-Lorenzo et al. 2013). On the northern coast of the Iberian Peninsula, an average annual increase of ca.  $2.3 \text{ W m}^{-2}$  per decade, from 1985 to 2010, has been reported (Sanchez-Lorenzo et al. 2013). Increased solar irradiance in *F. serratus* has been associated with photosynthetic inhibition and damage (Martínez et al. 2012). In the easternmost area of the Eastern Cantabrian (Basque Country), increasing levels of irradiance during summer, in combination with seawater temperature increases, and decreases in solar irradiance during winter, have gradually threatened the intertidal and subtidal *Gelidium corneum* populations (Díez et al. 2012; Muguerza et al. 2017; Quintano et al. 2015; Borja et al. 2018). Moreover, storms are becoming more frequent and intense, and increased wave energy has had a strong dislodging effect on *G. corneum* (Borja et al. 2013, 2018). Seaweeds are likewise affected by local stressors such as water quality, invasive species, harvesting, trampling and habitat modification (Wahl et al. 2015; Mineur et al. 2015). However, on the Atlantic coasts of the Iberian Peninsula, the mid- and long-term effects of these stressors are less studied than other variables

**Fig. 4** Extent of Occurrence (EOO) for fucoids with intertidal distribution (*Himantalia elongata* and *Fucus serratus*). Ecological regions correspond to those described by Tuya et al., (2012) and Ramos et al. (2016) (see “Materials and methods”). Numbered lines correspond to the limits of the ecological units. RVi Ría Villaviciosa, RV Ria de Viveiro, FC Finisterre Cape, SP–PT Spain–Portugal border, NC Nazaré Canyon. The outer coastline represents the fucoids’ distribution during *Period 1* (1980’s–1990’s), dark lines correspond to estimated EOO. The inner coastline corresponds to *Period 2* (2013–2016), dark lines correspond to estimated EOO; dashed lines indicate areas where the fucoids have not been found; light lines correspond to areas where sparse isolated individuals have been found

regularly monitored at global and regional scales (e.g., seawater temperature, nutrients, irradiance, wave intensity). For example, seaweed harvesting increased in NW Iberia in recent years, particularly for edible species used as human food (e.g., *L. ochroleuca*, *L. hyperborea*, *S. polyschides*, *H. elongata*, *S. latissima*). However, the effects of harvesting have not been properly assessed (García-Tasende and Peteiro 2015). It is recommended that studies on the effects of exploitation on the targeted seaweeds are carried out. The resilience of the populations under current conditions of global must be also considered at the time of designing exploitation plans. In addition, warming contributes to accelerating population growth and grazing activities of mesograzers (Vergés et al. 2016). Several studies have demonstrated that kelps are intensely consumed not only by native fish, but also by tropical species moving to temperate areas because of the warming of the oceans (Tuya et al. 2012; Brodie et al. 2014; Franco et al. 2017; this study, Table 1). On the NE Atlantic European coasts, the percentage of introduced seaweed species account for around 20% of the worldwide total (Williams and Smith 2007); for example, the Galician Rías is considered an outstanding European Atlantic hotspot of introduced marine species (Bárbara et al. 2008). Non-native species can affect native ones, including competition for available resources (substratum, nutrients, solar radiation). Climate-driven changes may affect the dispersion of non-native species because of the variation in the currents system. Also, competitive interactions may occur considering the onset of new thermal conditions and availability empty ecological niches (Davidson et al. 2015).

On the Atlantic coasts of the Iberian Peninsula, the consequences of the loss of canopy-forming seaweeds may be relevant to associated assemblages, because their structural and functional role cannot be easily fulfilled by other species (Crowe et al. 2013). Studies of community replacement on these coasts reported, in the subtidal zone of the *Eastern Cantabrian* (Díez et al. 2012), an increase in less conspicuous seaweeds, such as coralline algae (e.g., *Lithophyllum incrustans* and *Ellisolandia elongata*), warm-water filamentous species (e.g., *Gayliella flaccida* and *Aglaothamnion tenuissimum*), and introduced seaweed species (e.g., *Asparagopsis armata*, *Bonnemaisonia hamifera*, *Sargassum muticum* and *Codium fragile*). Introduced species, such as *A. armata*, have also been observed to spread in the subtidal zone of previously kelp-dominated areas of the *Western Cantabrian*, together with other warm-temperate species (e.g., *Gelidium corneum*, *Jania squamata* and *Dictyota dichotoma*) (Voerman et al. 2013). In the intertidal zone, an increase in opportunistic species (e.g., *Ulva* and *Ceramium* spp.) (Duarte et al. 2015) has been observed. Because large macroalgae regulate key functions, the loss of canopy-forming seaweeds is expected to lead to a simplification of the food-web complexity and length (Graham 2004; Airoidi et al. 2008; Byrnes et al. 2011). This occurred in the intertidal assemblages dominated by *F. serratus* in the *Western Cantabrian* region (Duarte et al. 2015), where this fucoid was replaced by ephemeral and turf-forming species, leading to a decline in associated diversity and food-web complexity.



## Recommendations for management and conservation

In this study, we quantified the distributional shifts of seven of the most conspicuous canopy-forming seaweeds from the Iberian Peninsula. Given their importance as habitat-forming species, or ecosystem engineers, conservation actions must be established to better manage remnant populations. We have summarized their status and trends, showing a major decline in kelp abundance with respect to their entire distributional range within the NE Atlantic. An overall IUCN Red List assessment, considering the European coasts, is highly recommended. In the case of the fucoids, we propose adapting the standard methodology used by the IUCN guidelines, which suggests measuring EOO, in the case of linear habitats, through  $2 \times 2$  km grids (IUCN 2013). Nonetheless, at least regarding the distribution of the targeted fucoids on the Atlantic coast of the Iberian Peninsula, the use of a system based on areas would not be realistic and would lead to bias and overestimations. Thus, we recommend that thresholds should be adapted for coastal linear habitats.

Scientific knowledge on the dynamics of communities dominated by seaweeds has potential applications to the better management of coastal ecosystems. The management and conservation of the targeted seaweeds should involve improved monitoring of critical areas, such as those regions where the species are currently distributed in the NW Iberian Peninsula. The reduction of local threats (e.g., invasive species, overexploitation) should be examined and considered at the time of elaborating management plans. In-situ studies to evaluate the potential success of transplantation methodologies and to assess if these strategies are cost-effective to boost the size and long-term viability of wild populations are highly recommended, together with ex situ conservations methods (e.g., seed banks, and cultures). Our study indicates the paramount importance of better implement of marine policies, such the Marine Strategy Framework Directive (Directive 2008/56/EU) on the sub-region *Bay of Biscay and Iberian Peninsula*, according to, at least, three of the established descriptors (Commission Decision (EU) 2017/848): 1—biodiversity is maintained; 4—elements of food webs ensure long-term abundance and reproduction; 6—the sea floor integrity ensures functioning of the ecosystems.

**Acknowledgements** The authors would like to acknowledge I. López and C. Numa for their suggestions on the project and manuscript development. We thank L. Duarte, M. García-Tasende, R. Haroun, R. Herrera, I. Muxika, C. Sangil, and M. Sansón, for their suggestions along the project development. S. Rodríguez, A. García, L. Rodríguez and HyT Association for their technical and logistical support. S. Young for English revision of grammar and style. We thank one anonymous reviewer and the editors that have contributed to largely improve the first version of the manuscript. This study was partially funded by the Spanish Ministry of Agriculture and Fisheries, Food and Environment. V. Peña acknowledges support from the postdoctoral program Campus Industrial de Ferrol (Universidade da Coruña). R. Araújo contribution to this work was carried out in the context of the JRC Biomass assessment study (<https://biobs.jrc.ec.europa.eu/biomass-assessment-study-jrc>).

## References

- Airoldi L, Balata D, Beck MW (2008) The gray zone: relationships between habitat loss and marine diversity and their applications in conservation. *J Exp Mar Biol Ecol* 366:8–15
- Anadón R (1983) Zonación en la costa asturiana: variación longitudinal de las comunidades de macrófitos en diferentes niveles de marea. *Invest Pesq* 47:125–141
- Anadón R, Niell FX (1981) Distribución longitudinal de macrófitos en la costa asturiana (N de España). *Invest Pesq* 45:143–156



- Anadón R, Fernández C, García Flórez L, Losada I, Valdés L (2009) Costas y océanos. In: Anadón Álvarez R, Roqueñí Gutiérrez N (eds) Evidencias y efectos potenciales del cambio climático en Asturias. Consejería de Medio Ambiente, Ordenación del Territorio e Infraestructuras, Gobierno del Principado de Asturias, Oviedo, pp 126–170
- Araújo R, Bárbara I, Tibaldo M, Berecibar E, Tapia PD, Pereira R et al (2009) Checklist of benthic marine algae and cyanobacteria of northern Portugal. *Bot Mar* 52:24–46
- Araújo RM, Assis J, Aguillar R, Airoldi L, Bárbara I et al (2016) Status, trends and drivers of kelp forests in Europe: an expert assessment. *Bio Conserv* 25:1319–1348
- Ardré F (1971) Contribution a l'étude des algues marines du Portugal. II. Ecologie et chorologie. *Bull Cent Etud Rech Sci Biarritz* 8:359–574
- Arrontes J (1993) Nature of the distributional boundary of *Fucus serratus* on the North shore of Spain. *Mar Ecol Prog Ser* 93:183–193
- Arrontes J (2002) Mechanisms of range expansion in the intertidal brown alga *Fucus serratus* in Northern Spain. *Mar Biol* 141:1059–1067
- Arroyo NL, Maldonado M, Walters K (2006) Within- and between-plant distribution of harpacticoid copepods in a North Atlantic bed of *Laminaria ochroleuca*. *J Mar Biol Assoc UK* 86:309–316
- Assis J, Tavares D, Tavares J, Cunha A, Alberto F, Serrão EA (2009) Findkelp, a GIS-based community participation project to assess Portuguese kelp conservation status. *J Coast Res* 56:1469–1473
- Assis J, Vaz Lucas A, Bárbara I, Alvares Serrão E (2016) Future climate change is predicted to shift long-term persistence zones in the cold-temperate kelp *Laminaria hyperborea*. *Mar Environ Res* 113:174–182
- Assis J, Berecibar E, Claro B, Alberto F, Reed D, Raimondi P, Serrão EA (2017a) Major shifts at the range edge of marine forests: the combined effects of climate changes and limited dispersal. *Sci Rep* 7:44348
- Assis J, Araujo MB, Serrao E (2017b) Projected climate change threaten refugia of kelp forests in the North Atlantic. *Glob Chang Biol* 24:e55–e66
- Bárbara I, Cremades J, Calvo S, López-Rodríguez MC, Dosil J (2005) Checklist of the benthic marine and brackish Galician algae (NW Spain). *An Jard Bot Madrid* 62:69–100
- Bárbara I, Lee SY, Peña V, Díaz P, Cremades J, Oak JH, Choi HG (2008) *Chrysymenia wrightii* (Rhodomeniales, Rhodophyta) a new non-native species for the European Atlantic Coast. *Aquat Invasions* 3:367–375
- Belkin IM (2009) Rapid warming of large marine ecosystems. *Prog Oceanogr* 81:207–213
- Bennett S, Wernberg T, Connell S, Hobday A, Johnson C, Poloczanska E (2016) The 'Great Southern Reef': social, ecological and economic value of Australia's neglected kelp forests. *Mar Freshw Res* 67:47–56
- Bermejo R, Vergara JJ, Hernández I (2012) Application and reassessment of the reduced species list index for macroalgae to assess the ecological status under the Water Framework Directive in the Atlantic coast of Southern Spain. *Ecol Indic* 12:46–57
- Bermejo R, Ramirez-Romero E, Vergara JJ, Hernández I (2015) Spatial patterns of macrophyte composition and landscape along the rocky shores of the Mediterranean-Atlantic transition region (northern Alboran Sea). *Estuar Coast Shelf Sci* 155:17–28
- Bode (2008) Twenty one new records of fish species with tropical affinity in Galicia since 1996. Xornada sobre a Enerxía que ven do mar, CEIDA, A Coruña. Universidade da Coruña, Spain
- Borja A, Gorostiaga JM (1990) Distribución geográfica de *Saccorhiza polyschides* (Light.) Batt. en la costa vasca. Su posible relación con la temperatura. *Simp Ibér Estuar Bentos Mar* 6:1–8
- Borja A, Aguirrezabalaga F, Martínez J, Sola JC, García-Arberas L, Gorostiaga JM (2004) Benthic communities, biogeography and resources management. In: Borja A, Collins M (eds) Oceanography and marine environment of the Basque Country. Elsevier, Amsterdam, pp 455–492
- Borja Á, Fontán A, Muxika I (2013) Interactions between climatic variables and human pressures upon a macroalgae population: implications for management. *Ocean Coast Manag* 76:85–95
- Borja Á, Chust G, Fontán A, Garmendia JM, Uyarra MC (2018) Long-term decline of the canopy-forming algae *Gelidium corneum*, associated to extreme wave events and reduced sunlight hours, in the southeastern Bay of Biscay. *Estuar Coast Shelf Sci* 250:152–160
- Breeman AM (1988) Relative importance of temperature and other factors in determining geographic boundaries of seaweeds: experimental and phenological evidence. *Helgoländer Meeresun* 42:199
- Brodie J, Williamson CJ, Smale DA, Kamenos NA, Mieszkowska N, Santos R et al (2014) The future of the northeast Atlantic benthic flora in a high CO<sub>2</sub> world. *Ecol Evol* 4:2787–2798
- Bustamante M, Tajadura J, Díez I, Saiz-Salinas JJ (2017) The potential role of habitat-forming seaweeds in modeling benthic ecosystem properties. *J Sea Res* 130:123–133
- Byrnes JE, Reed DC, Cardinale BJ, Cavanaugh KC, Holbrook SJ, Schmitt RJ (2011) Climate-driven increases in storm frequency simplify kelp forest food webs. *Glob Chang Biol* 17:2513–2524
- Ceballos G, Ehrlich PR, Barnosky AD, García A, Pringle RM, Palmer TM (2015) Accelerated modern human-induced species losses: entering the sixth mass extinction. *Sci Adv* 1:e1400253


- Commission Decision (EU) (2017) 2017/848 of 17 May 2017 laying down criteria and methodological standards on good environmental status of marine waters and specifications and standardised methods for monitoring and assessment, and repealing Decision 2010/477/EU
- Costoya X, Gómez-Gesteira M, Santos F (2015) Changes in sea surface temperature seasonality in the Bay of Biscay over the last decades (1982–2014). *J Mar Syst* 150:91–101
- Crowe TP, Cusson M, Bulleri F, Davoult D, Arenas F, Aspden R et al (2013) Large-scale variation in combined impacts of canopy loss and disturbance on community structure and ecosystem functioning. *PLoS ONE* 8:e66238
- Davidson AD, Campbell ML, Hewitt CL, Schaffelke B (2015) Assessing the impacts of nonindigenous marine macroalgae: an update of current knowledge. *Bot Mar* 58:55–79
- Díez I, Muguerza N, Santolaria A, Ganzedo U, Gorostiaga JM (2012) Seaweed assemblage changes in the eastern Cantabrian Sea and their potential relationship to climate change. *Estuar Coast Shelf Sci* 99:108–120
- Directive 2008/56/EC of the European Parliament and of the Council of 17 June 2008 establishing a framework for community action in the field of marine environmental policy (Marine Strategy Framework Directive)
- Duarte CM (2016) Reviews and syntheses: hidden forests, the role of vegetated coastal habitats on the ocean carbon budget. *Biogeosci Discuss* 2016:1–17
- Duarte L, Viejo RM, Martínez B, de Castro M, Gómez-Gesteira M, Gallardo T (2013) Recent and historical range shifts of two canopy-forming seaweeds in North Spain and the link with trends in sea surface temperature. *Acta Oecol* 51:1–10
- Duarte L, Rossi F, Docal C, Viejo RM (2015) Effects of alga *Fucus serratus* decline on benthic assemblages and trophic linkages at its retreating southern range edge. *Mar Ecol Prog Ser* 527:87–103
- Fernández C (2011) The retreat of large brown seaweeds on the north coast of Spain: the case of *Saccorhiza polyschides*. *Eur J Phycol* 46:352–360
- Fernández C (2016) Current status and multidecadal biogeographical changes in rocky intertidal algal assemblages: the northern Spanish coast. *Estuar Coast Shelf Sci* 171:35–40
- Fernández C, Anadón R (2008) La cornisa cantábrica: un escenario de cambios de distribución de comunidades intermareales. *Algas* 39:30–31
- Fernández C, Niell FX (1981) Discusión sobre los métodos usados en la estimación de la producción en macrofitos intermareales. *Oecol Aquat* 5:43–52
- Filbee-Dexter K, Feehan CJ, Scheibling RE (2016) Large-scale degradation of a kelp ecosystem in an ocean warming hotspot. *Mar Ecol Prog Ser* 543:141–152
- Fischer-Piette E (1955a) Sur les déplacements des frontières biogéographiques intercotidales, observables en Espagne. *C R séances de l' Académie des Sciences* 241:447–449
- Fischer-Piette E (1955b) Répartition, le long des cotes septentrionales de L' Espagne, des principales espèces peuplant les rochers intercotidaux. *Ann Inst Océan* 31:37e124
- Fischer-Piette E, Ginsburg-Ardré F (1963) Le difficile repeuplement en *Himantalia* de la côte de Santander. *Rev Algal N Sér* 6:324–329
- Flukes EB, Wright JT, Johnson CR (2015) Phenotypic plasticity and biogeographic variation in physiology of habitat-forming seaweed: response to temperature and nitrate. *J Phycol* 51:896–909
- Fram JP, Stewart HL, Brzezinski MA, Gaylord B, Reed DC, Williams SL, MacIntyre S (2008) Physical pathways and utilization of nitrate supply to the giant kelp, *Macrocystis pyrifera*. *Limnol Oceanogr* 53:1589–1603
- Franco JN, Wernberg T, Bertocci I, Jacinto D, Maranhão P, Pereira T et al (2017) Modulation of different kelp life stages by herbivory: compensatory growth versus population decimation. *Mar Biol* 164:164
- Franco JN, Tuya F, Bertocci I, Rodríguez L, Martínez B, Sousa-Pinto I, Arenas F (2018) The 'golden kelp' *Laminaria ochroleuca* under global change: integrating multiple eco-physiological responses with species distribution models. *J Ecol* 106:47–58
- Fusi M, Giomi F, Babbini S, Daffonchio D, McQuaid CD, Porri F, Cannicci S (2015) Thermal specialization across large geographical scales predicts the resilience of mangrove crab populations to global warming. *Oikos* 124:784–795
- Gallardo T, Bárbara I, Alfonso-Carrillo J, Bermejo R, Altamirano M, Gómez-Garreta A et al (2016) Nueva lista crítica de las algas bentónicas marinas de España. *Algas* 51:1–48
- García-Tasende M, Peteiro C (2015) Explotación de las macroalgas marinas: galicia como caso de estudio hacia una gestión sostenible de los recursos. *Ambienta* 111:116–132
- Gili C, Anadón R, Carbonell J, Olivella I, Ros J (1979) Comunidades bentónicas submarinas del litoral de Lugo. I. Resultados preliminares. *Simp Ibér Bentos Mar* 1:711–750

- Goela PC, Cordeiro C, Danchenko S, Icely J, Cristina S, Newton A (2016) Time series analysis of data for sea surface temperature and upwelling components from the southwest coast of Portugal. *J Mar Syst* 163:12–22
- Goikoetxea N, Borja Á, Fontán A, González M, Valencia V (2009) Trends and anomalies in sea-surface temperature, observed over the last 60 years, within the southeastern Bay of Biscay. *Cont Shelf Res* 29:1060–1069
- Gómez-Gesteira M, de Castro M, Álvarez I, Gómez-Gesteira JL (2008) Coastal sea surface temperature warming trend along the continental part of the Atlantic Arc (1985–2005). *J Geophys Res* 113:C04010
- Gómez-Gesteira M, Gimeno L, deCastro M, Lorenzo MN, Alvarez I, Nieto R et al (2011) The state of climate in NW Iberia. *Clim Res* 48:109–144
- Gorostiaga JM, Santolaria A, Secilla A, Díez I (1998) Sublittoral benthic vegetation of the eastern Basque coast (N. Spain): structure and environmental factors. *Bot Mar* 41:455–466
- Gorostiaga JM, Santolaria A, Secilla A, Casares C, Díez I (2004) Check-list of the Basque coast benthic algae (North of Spain). *An Jard Bot Madrid* 61:155–180
- Graham MH (2004) Effects of local deforestation on the diversity and structure of southern California giant kelp forest food webs. *Ecosystems* 7:341–357
- Guinda X, Juanes AJ, Puente A, Echavarrri-Erasun B (2012) Spatial distribution pattern analysis of subtidal macroalgae assemblages by a non-destructive rapid assessment method. *J Sea Res* 67:34–43
- Hawkins SJ, Sugden HE, Mieszkowska N, Moore PJ, Poloczanska E, Leaper R et al (2009) Consequences of climate-driven biodiversity changes for ecosystem functioning of north European rocky shores. *Mar Ecol Prog Ser* 396:245–259
- Helmuth B (2002) How do we measure the environment? Linking intertidal thermal physiology and ecology through biophysics. *Int Comp Biol* 42:837–845
- Hoarau G, Coyer JA, Veldsink JH, Stam WT, Olsen JL (2007) Glacial refugia and recolonization pathways in the brown seaweed *Fucus serratus*. *Mol Ecol* 16:3606–3616
- Hoegh-Guldberg O, Bruno JF (2010) The impact of climate change on the world's marine ecosystems. *Science* 328:1523–1528
- IUCN (2013) Guidelines for using the IUCN red list categories and criteria: Version 10. IUCN Species Survival Commission, IUCN (International Union for Conservation of Nature), Gland, Switzerland and Cambridge, UK
- Izquierdo J, Pérez-Ruzafa IM, Gallardo T (2002) Effect of temperature and photon fluence rate on gametophytes and young sporophytes of *Laminaria ochroleuca* Pylae. *Helgol Mar Res* 55:285–292
- Jones DOB, Yool A, Wei C-L, Henson SA, Ruhl HA, Watson RA, Gehlen M (2014) Global reductions in seafoam biomass in response to climate change. *Glob Chang Biol* 20:1861–1872
- Jorgensen AK, Clark B (2011) Societies consuming nature: a panel study of the ecological footprints of nations, 1960–2003. *Soc Sci Res* 40:226–244
- Krause-Jensen D, Duarte CM (2016) Substantial role of macroalgae in marine carbon sequestration. *Nat Geosci* 9:737–742
- Krumhansl KA, Okamoto DK, Rassweiler A, Novak M, Bolton J, Cavanaugh KC et al (2016) Global patterns of kelp forest change over the past half-century. *Proc Nat Acad Sci* 113:13785–13790
- Laffoley D, Baxter JM (2016) Explaining ocean warming: causes, scale, effects and consequences. Full report published by International Union for Conservation of Nature and Natural Resources (IUCN), Gland, Switzerland
- Lamela-Silvarrey C, Fernández C, Anadón R, Arrontes J (2012) Furoid assemblages on the north coast of Spain: past and present (1977–2007). *Bot Mar* 55:199–207
- Lemos RT, Pires HO (2004) The upwelling regime off the West Portuguese Coast, 1941–2000. *Int J Climatol* 24:511–524
- Lima FP, Wethey DS (2012) Three decades of high-resolution coastal sea surface temperatures reveal more than warming. *Nat Commun* 3:704
- Lima FP, Ribeiro PA, Queiroz N, Hawkins SJ, Santos A (2007) Do distributional shifts of northern and southern species of algae match the warming pattern? *Glob Chang Biol* 13:2592–2604
- Lourenço CR, Zardi GI, McQuaid ChD, Serrao E, Pearson G, Jacinto R, Nicastro KR (2016) Upwelling areas as climate change refugia for the distribution and genetic diversity of a marine macroalga. *J Biogeogr* 43:1595–1607
- Lüning K (1990) Seaweeds: their environment, biogeography and ecophysiology. Wiley, New York
- Maggs CA, Castilho R, Foltz D, Henzler C, Jolly MT, Kelly J et al (2008) Evaluating signatures of glacial refugia for North Atlantic benthic marine taxa. *Ecology* 89:S108–S122

- Marqués V, Reis C, Calvario J, Marqués JC, Melo R, Santos R (1982) Contribuição para o estudo dos povoamentos bentónicos (substrato rochoso) da costa ocidental Portuguesa. Zona intertidal. *Oecol Aquat* 6:119–145
- Martínez B, Arenas F, Rubal M, Burgués S, Esteban R et al (2012) Physical factors driving intertidal macroalgae distribution: physiological stress of a dominant furoid at its southern limit. *Oecologia* 170:341–353
- Martínez B, Arenas F, Trilla A, Viejo RM, Carreno F (2015a) Combining physiological threshold knowledge to species distribution models is key to improving forecasts of the future niche for macroalgae. *Glob Chang Biol* 21:1422–1433
- Martínez B, Afonso-Carrillo J, Anadón R, Araújo R, Arenas F, Arrontes J et al (2015b) Regresión de las algas marinas en la costa atlántica de la Península Ibérica y en las Islas Canarias por efecto del cambio climático. *Algas* 49:5–12
- Mceill SE (1992) Criterios para el establecimiento de zonas protegidas en la costa asturiana. Universidad de Oviedo, Spain
- Millennium Ecosystem Assessment (2005) Ecosystems and human well-being: biodiversity synthesis. World Resources Institute, Washington, DC
- Mineur F, Arenas F, Assis J, Davies AJ, Engelen AH et al (2015) European seaweeds under pressure: consequences for communities and ecosystem functioning. *J Sea Res* 98:91–108
- Muguerza N, Díez I, Quintano E, Bustamante M, Gorostiaga JM (2017) Structural impoverishment of the subtidal vegetation of southeastern Bay of Biscay from 1991 to 2013 in the context of climate change. *J Sea Res* 130:166–179
- Munday PL, Jones GP, Pratchett MS, Williams AJ (2008) Climate change and the future for coral reef fishes. *Fish Fish* 9:261–285
- Norderhaug KM, Gundersen H, Pedersen A, Moy F, Green N, Walday M et al (2015) Combined effects from climate variation and eutrophication on the diversity in hard bottom communities on the Skagerrak coast 1990–2010. *Mar Ecol Prog Ser* 530:29–46
- OSPAR Commission (2010) Quality status report 2010. OSPAR Commission, London, p 176
- Palumbi SR, Sandifer PA, Allan JD, Beck MW, Fautin DG, Fogarty MJ, Stachowicz JJ (2009) Managing for ocean biodiversity to sustain marine ecosystem services. *Front Ecol Environ* 7:204–211
- Pandolfi JM, Bradbury RH, Sala E, Hughes TP, Bjorndal KA, Cooke RG et al (2003) Global trajectories of the long-term decline of coral reef ecosystems. *Science* 301:955–958
- Pérez Llorens JL, Hernández Carrero I, Bermejo Lacida R, Peralta González G, Brun Murillo FG, Vergara Oñate J (2012) Flora marina del litoral gaditano. Biología, ecología, usos y guía de identificación. Monografías. Ciencias de la Naturaleza. Universidad de Cádiz
- Piñeiro-Corbeira C, Barreiro R, Cremades J (2016) Decadal changes in the distribution of common intertidal seaweeds in Galicia (NW Iberia). *Mar Environ Res* 113:106–115
- Pinho D, Bertocci I, Arenas F, Franco JN, Jacinto D et al (2016) Spatial and temporal variation of kelp forests and associated macroalgal assemblages along the Portuguese coast. *Mar Freshw Res* 67:113–122
- Polidoro BA, Carpenter KE, Dahdouh-Guebas FARID, Ellison JC, Koedam NE, Yong JW (2014) Global patterns of mangrove extinction risk: implications for ecosystem services and biodiversity loss. *Coast Conserv* 19:15
- Populus J, Vasquez M, Albrecht J, Manca E, Agnesi S, Al Hamdani Z et al (2017) EUSeaMap. A European broad-scale seabed habitat map. 174. <http://doi.org/10.13155/49975>
- Quintano E, Díez I, Muguerza N, Santolaria A, Gorostiaga JM (2015) Epiphytic flora on *Gelidium corneum* (Rhodophyta: Gelidiales) in relation to wave exposure and depth. *Sci Mar* 79:479–486
- Ramos E, Puente A, Juanes JA (2016) An ecological classification of rocky shores at a regional scale: a predictive tool for management of conservation values. *Mar Ecol* 37:311–328
- Raudsepp-Hearne C, Peterson GD, Tengó M, Bennett EM, Holland T et al (2010) Untangling the environmentalist's paradox: why is human well-being increasing as ecosystem services degrade? *BioScience* 60:576–589
- Rico JM, Álvarez Raboso J, Llera EM (2009) Desaparición de los bosques de Laminarias en la costa de Asturias. *Asturnatura* 26:25–27
- Rodríguez EC, Moliner CC (2010) Checklist of benthic algae from the Asturias coast (North of Spain). *Bol Cienc Nat* 51:135–212
- Sanchez-Lorenzo A, Calbó J, Wild M (2013) Global and diffuse solar radiation in Spain: building a homogeneous dataset and assessing their trends. *Glob Plan Chang* 100:343–352
- Santos R, Duarte P (1991) Marine plant harvest in Portugal. *J Appl Phycol* 3:11
- Seoane-Camba J (1965) Estudios sobre las algas bentónicas en la costa sur de la Península Ibérica (litoral de Cádiz). *Invest Pesq* 29:3–216

- Simonson EJ, Scheibling RE, Metaxas A (2015) Kelp in hot water: I. Warming seawater temperature induces weakening and loss of kelp tissue. *Mar Ecol Prog Ser* 537:89–104
- Smale DA, Wernberg T (2013) Extreme climatic event drives range contraction of a habitat-forming species. *Proc R Soc B* 280:2012–2829
- Smale DA, Burrows MT, Moore P, O'Connor N, Hawkins SJ (2013) Threats and knowledge gaps for ecosystem services provided by kelp forests: a northeast Atlantic perspective. *Ecol Evol* 3:4016–4038
- Smale DA, Wernberg T, Yunnice ALE, Vance T (2015) The rise of *Laminaria ochroleuca* in the Western English Channel (UK) and preliminary comparisons with its competitor and assemblage dominant *Laminaria hyperborea*. *Mar Ecol* 36:1033–1044
- Steneck RS, Johnson CR (2013) Kelp forests: dynamic patterns, processes, and feedbacks. In: Bertness MD, Bruno J, Silliman BR, Stachowicz JJ (eds) *Marine community ecology*. Sinauer Associates, Sunderland, MA, pp 315–336
- Steneck RS, Graham MH, Bourque BJ, Corbett D, Erlandson JM, Estes JA, Tegner MJ (2002) Kelp forest ecosystems: biodiversity, stability, resilience and future. *Environ Conserv* 29:436–459
- Sydeman WJ, García-Reyes M, Schoeman DS, Rykaczewski RR, Thompson SA, Black BA, Bograd SJ (2014) Climate change and wind intensification in coastal upwelling ecosystems. *Science* 345:77–80
- Tanaka K, Taino S, Haraguchi H, Prendergast G, Hiraoka M (2012) Warming off southwestern Japan linked to distributional shifts of subtidal canopy-forming seaweeds. *Ecol Evol* 2:2854–2865
- Teagle H, Hawkins SJ, Moore PJ, Smale DA (2017) The role of kelp species as biogenic habitat formers in coastal marine ecosystems. *J Exp Mar Biol Ecol* 492:81–89
- Thiers B (2017) continuously updated. Index herbariorum: a global directory of public herbaria and associated staff. New York Botanical Garden's Virtual Herbarium. <http://sweetgum.nybg.org/ih/>
- Tom Dieck I (1993) Temperature tolerance and survival in darkness of kelp gametophytes (Laminariales, Phaeophyta): ecological and biogeographical implications. *Mar Ecol Prog Ser* 100:253–264
- Tuya F, Cacabelos E, Duarte P, Jacinto D, Castro JJ, Silva T, Bertocci I, Franco JN et al (2012) Patterns of landscape and assemblage structure along a latitudinal gradient in ocean climate. *Mar Ecol Prog Ser* 466:9–19
- van den Hoek C (1982) The distribution of benthic marine algae in relation to the temperature regulation of their life histories. *Biol J Linn Soc* 18:81–144
- Vergés A, Doropoulos C, Malcolm HA, Skye M, Garcia-Pizá M, Marzinelli EM et al (2016) Long-term empirical evidence of ocean warming leading to tropicalization of fish communities, increased herbivory, and loss of kelp. *Proc Nat Acad Sci* 113:13791–13796
- Viejo RM, Martínez B, Arrontes J, Astudillo C, Hernández L (2011) Reproductive patterns in central and marginal populations of a large brown seaweed: drastic changes at the southern range limit. *Ecography* 34:75–84
- Voerman SE, Llera E, Rico JM (2013) Climate driven changes in subtidal kelp forest communities in NW Spain. *Mar Environ Res* 90:119–127
- Wahl M, Molis M, Hobday AJ, Dudgeon S, Neumann R, Steinberg P et al (2015) The responses of brown macroalgae to environmental change from local to global scales: direct versus ecologically mediated effects. *Perspect Phycol* 2:11–29
- Walther GR, Post E, Convey P, Menzel A, Parmesan C (2002) Ecological responses to recent climate change. *Nature* 416:389–395
- Waycott M, Duarte CM, Carruthers TJB, Orth RJ, Dennison WC, Olyarnik S et al (2009) Accelerating loss of seagrasses across the globe threatens coastal ecosystems. *Proc Nat Acad Sci* 106:12377–12381
- Wernberg T, Russell BD, Thomsen MS, Gurgel CFD, Bradshaw CJA, Poloczanska ES, Connell SD (2011) Seaweed communities in retreat from ocean warming. *Curr Biol* 21:1828–1832
- Wernberg T, Smale DA, Tuya F, Thomsen MS, Langlois TJ, De Bettignies T et al (2013) An extreme climatic event alters marine ecosystem structure in a global biodiversity hotspot. *Nat Clim Chang* 3:78
- Wernberg T, Bennett S, Babcock RC, de Bettignies T, Cure K, Depczynski M et al (2016) Climate-driven regime shift of a temperate marine ecosystem. *Science* 353:169–172
- Williams SL, Smith JE (2007) A global review of the distribution, taxonomy, and impacts of introduced seaweeds. *Annu Rev Ecol Evol Syst* 38:327–359
- Yesson C, Bush LE, Davies AJ, Maggs CA, Brodie J (2015) Large brown seaweeds of the British Isles: evidence of changes in abundance over four decades. *Estuar Coast Shelf Sci* 155:167–175

## Affiliations

P. Casado-Amezúa<sup>1,2</sup>  · R. Araújo<sup>3</sup> · I. Bárbara<sup>4</sup> · R. Bermejo<sup>5</sup> · Á. Borja<sup>6</sup> · I. Díez<sup>7</sup> · C. Fernández<sup>8</sup> · J. M. Gorostiaga<sup>7</sup> · X. Guinda<sup>9</sup> · I. Hernández<sup>10</sup> · J. A. Juanes<sup>9</sup> · V. Peña<sup>4</sup> · C. Peteiro<sup>11</sup> · A. Puente<sup>9</sup> · I. Quintana<sup>7</sup> · F. Tuya<sup>12</sup> · R. M. Viejo<sup>1</sup> · M. Altamirano<sup>13</sup> · T. Gallardo<sup>14</sup> · B. Martínez<sup>1</sup>

<sup>1</sup> Biodiversity and Conservation Unit, University Rey Juan Carlos, C/Tulipán s/n, 28933 Móstoles, Madrid, Spain

<sup>2</sup> EU-US Marine Biodiversity Research Group, Franklin Institute, University of Alcalá, 28871 Alcalá de Henares, Madrid, Spain

<sup>3</sup> European Commission, Joint Research Centre - Directorate for Sustainable Resources, Water and Marine Resources Unit, Ispra, Italy

<sup>4</sup> Dept. of Biology, Sciences Faculty, University of A Coruña, 15071 A Coruña, Spain

<sup>5</sup> Irish Seaweed Research Group & Earth and Ocean Sciences Department, Ryan Institute and School of Natural Sciences, National University of Ireland, Galway, Co. Galway, Ireland

<sup>6</sup> AZTI, Marine Research Division, Herrera Kaia, Portualdea s/n, 20110 Pasaia, Spain

<sup>7</sup> Dept. of Plant Biology and Ecology, University of the Basque Country UPV/EHU, PO Box 644, 48080 Bilbao, Spain

<sup>8</sup> Dept. B.O.S. (Ecología), University of Oviedo, 33071 Oviedo, Spain

<sup>9</sup> Environmental Hydraulics Institute “IH Cantabria”, Universidad de Cantabria PCTCAN, C/Isabel Torres 15, 39011 Santander, Spain

<sup>10</sup> Instituto Universitario de Investigaciones Marinas, University of Cádiz, 11510 Puerto Real (Cádiz), Spain

<sup>11</sup> Seaweed Culture Center, Oceanographic Center of Santander, Spanish Institute of Oceanography (IEO), Barrio Corbanera s/n (Monte), 39012 Santander, Spain

<sup>12</sup> Grupo en Biodiversidad y Conservación, IU-ECOQUA, Universidad de Las Palmas de Gran Canaria, Marine Scientific and Technological Park, Crta. Taliarte s/n, 35214 Telde, Spain

<sup>13</sup> Dept. de Biología Vegetal (Botánica), Facultad de Ciencias, Málaga University, 29071 Málaga, Spain

<sup>14</sup> Dept. Biodiversidad, Ecología y Evolución, Facultad de Biología, Complutense University of Madrid, c/José Antonio Novais 12, 28040 Madrid, Spain